






















## Port Royal Yacht Club 2025 Course Chart

Course			Mag. Wind Direction
Flag	# RC Defined Course via Ch 78 / Flags	NM	
	1 Start - K - A - H - C - K - C - G - W - Fin	9.9	96° - 161°
	2 Start - K - H - Ts - A - H - G - W - Fin	8.2	
	3 Start - K - T - K - G - W - Fin	5.1	
	4 Start - H - T - H - G - W - Fin	6.8	162° - 204°
 C20	5 Start - H - G - W - Fin	3.2	
	6 Start - H - Ts - K - G - W - Fin	5.7	
	7 Start - As - 2ES - G - W - Fin	10.4	205° - 252°
	8 Start - A - K - Hs - Ts - G - W - Fin	6.1	
 C20	9 Start - A - T - A - G - W - Fin	5.0	
 C20	10 Start - C - T - C - G - W - Fin	3.7	
	11 Start - Cs - 2ES - G - W - Fin	10.1	
	12 Start - C - 10PV - Cs - G - W - Fin	9.9	
	13 Start - C - H - K - T - C - G - W - Fin	6.5	
	14 Start - F - 10PV - G - W - Fin	10.4	
	15 Start - F - T - F - G - W - Fin	9.9	
	16 Start - F - H - T - H - G - W - Fin	8.9	
	17 Start - F - H - Ts - C - G - W - Fin	7.8	
	18 Start - F - A - F - G - W - Fin	7.5	
	19 Start - F - H - K - H - G - W - Fin	7.3	

**Note:** Course numbers will be displayed using international numeral pennants.  
 "W" is the Center Channel Buoy at the entrance to King Harbor.  
 "C20" Cal 20 preferred course.  
 Unless stated otherwise, leave all marks to port.  
 "As, Ts, Hs, Cs" take the mark to starboard when followed by a small "s".