






















## Port Royal Yacht Club 2023 Course Chart

Course			NM	Mag.
Flag	#	RC Defined Course via Ch 78 / Flags		Wind Direction
	1	Start - K - A - H - C - K - C - G - W - Fin	9.9	96° - 161°
	2	Start - K - H - Ts - A - H - G - W - Fin	8.2	
	3	Start - K - T - K - G - W - Fin	5.1	
	4	Start - H - T - H - G - W - Fin	6.8	162° - 204°
	<sup>C20</sup> 5	Start - H - G - W - Fin	3.2	
	6	Start - H - Ts - K - G - W - Fin	5.7	
	7	Start - As - 2ES - G - W - Fin	10.4	205° - 252°
	8	Start - A - K - Hs - T - G - W - Fin	6.1	
	<sup>C20</sup> 9	Start - A - T - A - G - W - Fin	5.0	
	<sup>C20</sup> 10	Start - C - T - C - G - W - Fin	3.7	
	11	Start - Cs - 2ES - G - W - Fin	10.1	
	12	Start - C - 10PV - Cs - G - W - Fin	9.9	
	13	Start - C - H - K - T - C - G - W - Fin	6.5	
	14	Start - F - 10PV - G - W - Fin	10.4	
	15	Start - F - T - F - G - W - Fin	9.9	
	16	Start - F - H - T - H - G - W - Fin	8.9	
	17	Start - F - H - T - C - G - W - Fin	7.8	
	18	Start - F - A - F - G - W - Fin	7.5	
	19	Start - F - H - K - H - G - W - Fin	7.3	

**Note:**

- Course numbers will be displayed using international numeral pennants.
- "W" is the Center Channel Buoy at the entrance to King Harbor.
- "<sup>C20</sup>" Cal 20 preferred course.
- Unless stated otherwise, leave all marks to port.
- "As, Ts, Hs, Cs" take the mark to starboard when followed by a small "s".